




LAKE HAVASU CITY LIGHTHOUSES

Channel Walk	Downtown District
Island District	Medical District

-  Gas Dock
-  Launch Ramp
-  Public Restroom*

*Primitive boat-in public restrooms are available along the Arizona shoreline from the London Bridge south to Bill Williams River National Wildlife Refuge.

- Lighthouses**
- L1 Cape Hatteras
- L2 Table Bluff
- L3 East Quoddy
- L4 West Quoddy
- L5 Robert H. Manning
- L6 Vermilion
- L7 Split Rock
- L8 Point Gratoit
- L9 Alpena
- L10 Wind Point
- L11 Chicago Harbor
- L12 White Shoal
- L13 Algoma Pierhead
- L14 Lake Havasu Marina
- L15 Buffalo Main
- L16 Currituck Beach
- L17 Fire Island
- L18 Mount Desert Rock
- L19 Pemaquid Point
- L20 Pigeon Point
- L21 Umpqua River
- L22 Portland Head
- L23 Grays Harbor
- L24 Barnegat
- L25 Berwick
- L26 Sandy Hook
- L27 Cape Henry




LAKE HAVASU CITY
Play like you mean it®
GoLakeHavasu.com

Play Like You Mean It® and the Lake Havasu City logo are registered marks of the Lake Havasu Tourism Bureau Inc dba Lake Havasu City Convention & Visitors Bureau. ©2018 Lake Havasu Tourism Bureau. All rights reserved.

  To Parker, Quartzsite

Map #	Lighthouse	Dedicated	Location/GPS	Sponsor	Original Location	GPS Coordinates
L1	Cape Hatteras	10/27/2002	PWC Ramp at Lake Havasu State Park	Steve Greeley of KJJJ and KNTR	Buxton, NC	34.494104 - 114.362628
L2	Table Bluff	5/2/2006	Entrance to Havasu Landing Marina	Mark Matt of USA RV Marine	Humboldt, CA	34.481849 - 114.403190
L3	East Quoddy	9/17/2006	North end of Bridgewater Channel, NE corner (in Lake Havasu State Park)	Community members as a memorial to Capt. Vic Reyes	New Brunswick, Canada	34.475640 - 114.355610
L4	West Quoddy	6/30/2002	North end of Bridgewater Channel, NW corner	Lake Havasu Yacht Club	Lubec, ME	34.474802 - 114.355606
L5	Robert H. Manning	2/2/2003	Crazy Horse Campground Marina entrance	Crazy Horse RV Park & Campground	Empire, MI	34.470518 - 114.362059
L6	Vermilion	10/29/2005	North side of the island	Family & friends of George Darrow	Lake Erie, Vermilion, OH	34.460059 - 114.373082
L7	Split Rock	1/4/2004	Northwest corner of the island	The Esmay Family	Lake Superior, Two Harbors, MN	34.455381 - 114.375452
L8	Point Gratoit	1/23/2015	Pittsburgh Point, NW of Site Five	Hjalmar Sundin as a memorial to his wife, Mary	Dunkirk, NY	34.451991 - 114.374479
L9	Alpena	11/5/2006	Near Site Five on the island	Mohave County Board of Supervisors	Alpena, MI	34.449693 - 114.372920
L10	Wind Point	10/17/2010	Site Six channel	Dean Rowe Family	Wind Point, WI	34.449283 - 114.372008
L11	Chicago Harbor / Navy Pier	9/29/2013	South of Site Six, north of Islander Marina	Ginger & Norma Sundin	Chicago, IL	34.450468 - 114.362478
L12	White Shoal	11/2/2008	15th Green on Island Golf Course	John & Janet Roe & Ginger Sundin as a memorial to Eric Sundin	Lake Michigan, 20 miles west of the Mackinac Bridge	34.452415 - 114.351521
L13	Algoma	8/6/2009	Spectator Point on the island	The Matzdorff Family	Algoma, WI	34.454805 - 114.347582
L14	Lake Havasu Marina	2000	Lake Havasu Marina entrance	Lake Havasu Marina	N/A	34.462465 - 114.348195
L15	Buffalo Main	10/26/2003	South end of Bridgewater Channel, SE corner (on the island)	Coldwell Banker-The Judd Group	Buffalo, NY	34.465398 - 114.347883
L16	Currituck Beach	10/31/2004	South end of Bridgewater Channel, SW corner	Premier Material Technology, Inc. of Minneapolis, MN	Corolla, NC	34.465314 - 114.346548
L17	Fire Island	10/28/2012	Piccadilly Point, south of Rotary Park	Bob & Helen Fraser	Long Island, NY	34.4602778 - 114.34055
L18	Mount Desert Rock	4/1/2007	Grass Island, CA side	Shirley Robinson, family & friends	Frenchboro, ME	34.446612 - 114.337496
L19	Permaquid Point	2/11/2017	Havasus Springs Marina entrance	Hotboat.com forum members	Sandy Hook, NJ	34.299174 - 114.129427
L20	Pigeon Point	4/5/2016	Just north of Copper Canyon, CA side	Liesen & Quiggle Families	Pigeon Point State Park, CA	34.431092 - 114.315645
L21	Umpqua River	8/6/2009	Just south of Copper Canyon, CA side	Anonymous	Umpqua River, OR	34.425130 - 114.302295
L22	Portland Head	4/18/2010	On small island in front of Skier's Island, CA side	Larry Poole Family	Permaquid Point, ME	34.430922 - 114.320483
L23	Grays Harbor	9/29/2013	Whipple Bay, CA side	Ruth Wright Family	Westport, WA	34.4002806 - 114.27267
L24	Barnegat	8/3/2008	Two miles north of Cattail Cove, AZ side	Ruth Navin & Family as a memorial to their grandfather	Barnegat, NJ	34.363917 - 114.209053
L25	Berwick	8/3/2008	Across from Parker Dam, AZ side	Cajun Mardi Gras Group	Berwick, LA	34.307639 - 114.135484
L26	Sandy Hook	6/30/2007	Havasus Springs Marina entrance	Hotboat.com forum members	Sandy Hook, NJ	34.299174 - 114.129427
L27	Cape Henry	12/20/2017	Head of Site 4 Launch Ramp at Lake Havasu State Park	Dale & Diane Gibson	Virginia Beach, VA	34.477838 - 114.355867